


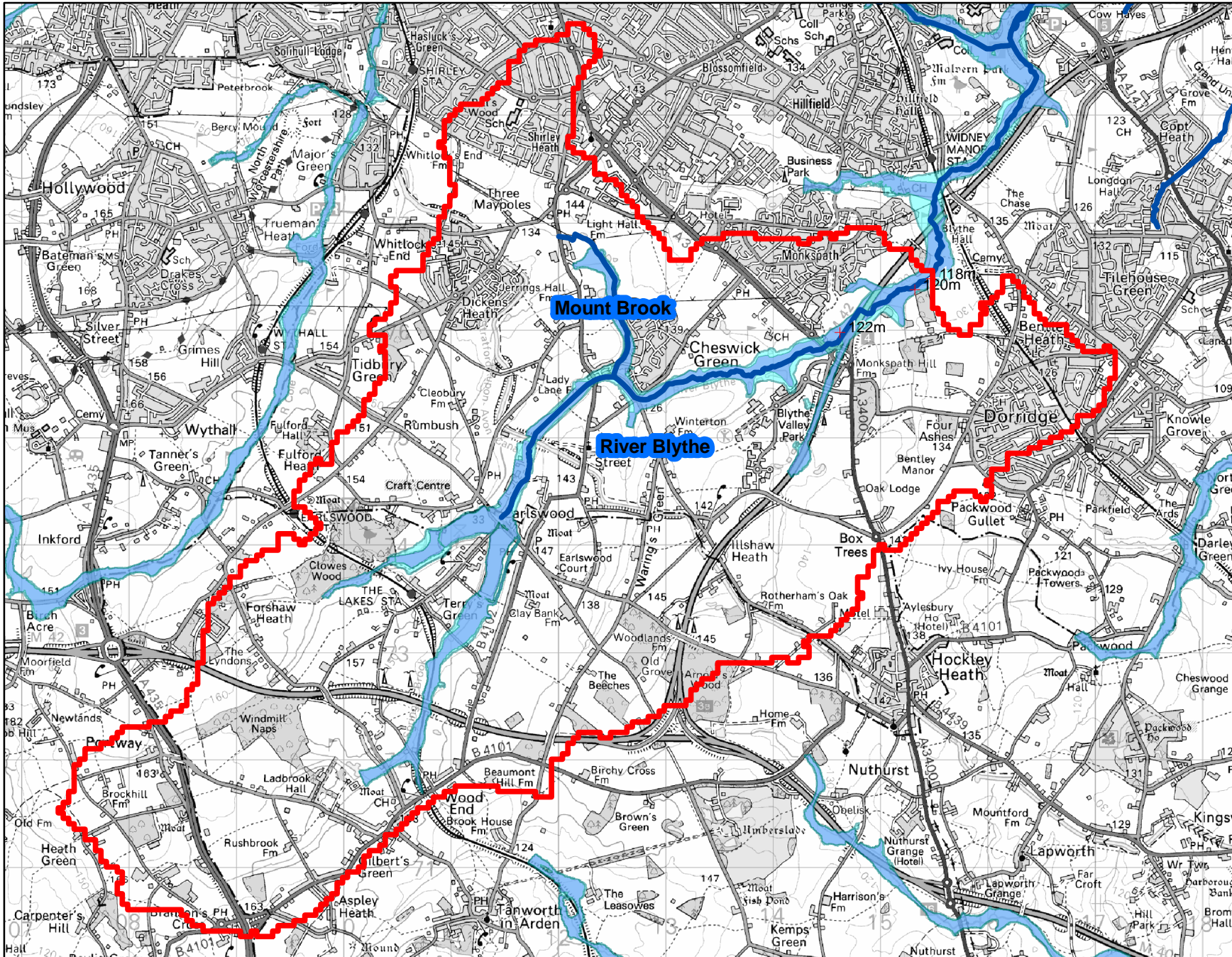


River Blythe (Cheswick Green) Catchment Map - created 20 December 2010 (MC20847)



Legend

-  EA Main Rivers
-  Flood Zone 3
-  Flood Zone 2



Flood Map Areas (assuming no defences)
 Flood Zone 3 shows the area that could be affected by flooding from a river with a 1 in 100 (1%) or greater chance of happening each year
 Flood Zone 2 shows the extent of an extreme flood from rivers or the sea with up to a 1 in 1000 (0.1 - 1%) chance of occurring each year.

Scale 1:50,000